

Lower Thames Crossing

6.2 Environmental Statement Figures Figure 2.3 - Environmental Constraints Plan (Tracked changes version)

APFP Regulation 5(2)(a)

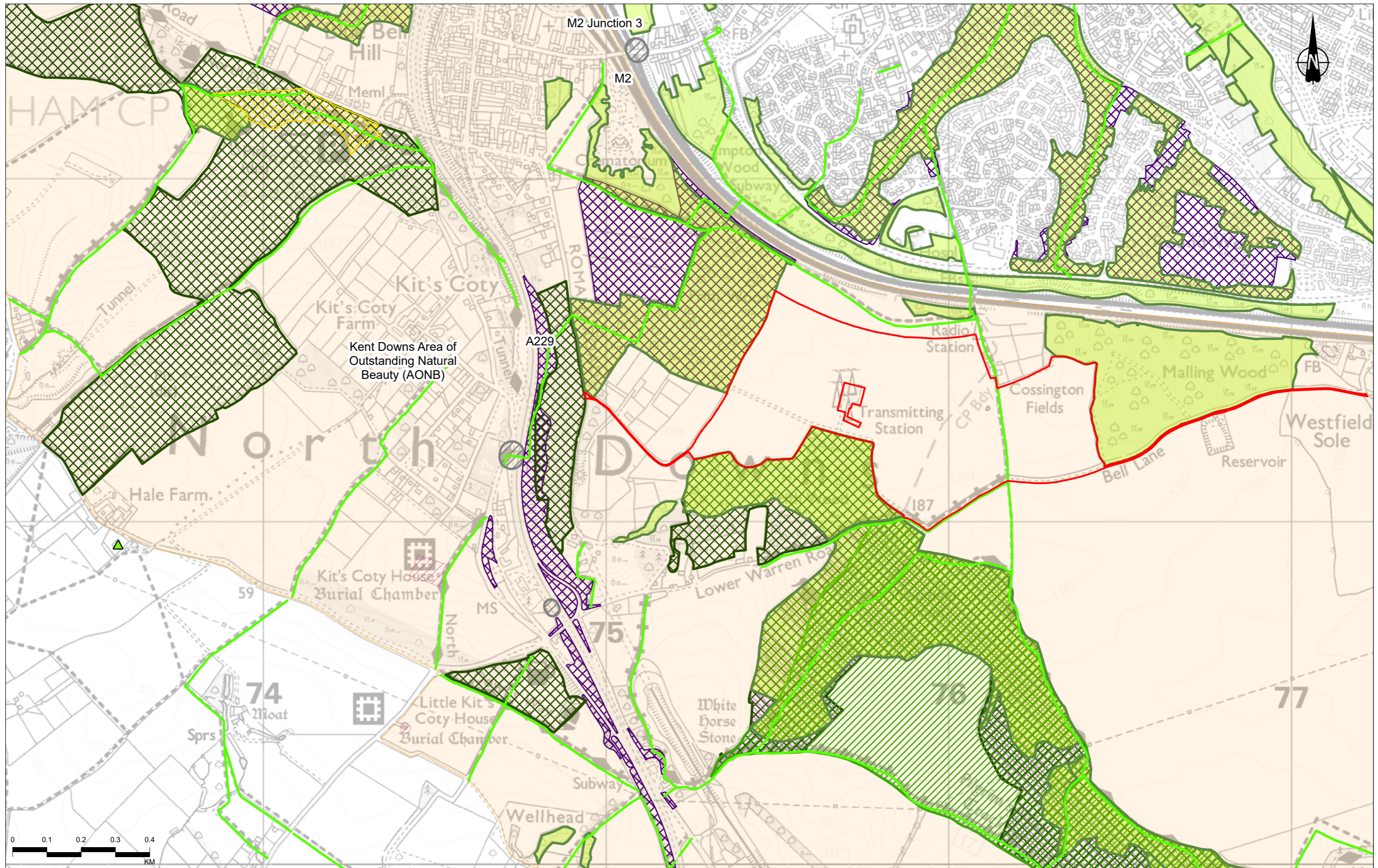
Infrastructure Planning (Applications:
Prescribed Forms and Procedure)
Regulations 2009

Volume 6

DATE: December 2023
DEADLINE: 9

Planning Inspectorate Scheme Ref: TR010032
Application Document Ref: TR010032/APP/6.2

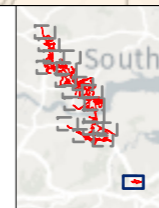
VERSION: 3.0



Contains Ordnance Survey data. © Crown copyright and database rights 2022. Ordnance Survey 100030649.
Contains public sector information licensed under the Open Government Licence v3.0. © Crown copyright 2021. Data via uk-air-defra.gov.uk, licensed under the Open Government Licence.

P02	S8	21/09/2022	DCO Application	SW	LN	BF
P03	S9	05/09/2023	Deadline 4	MW	LN	BF
P04	S9	04/12/2023	Deadline 9	MW	LN	BF
Rev	Status	Rev. Date	Purpose of revision	Drawn	Chkd	Apprv'd

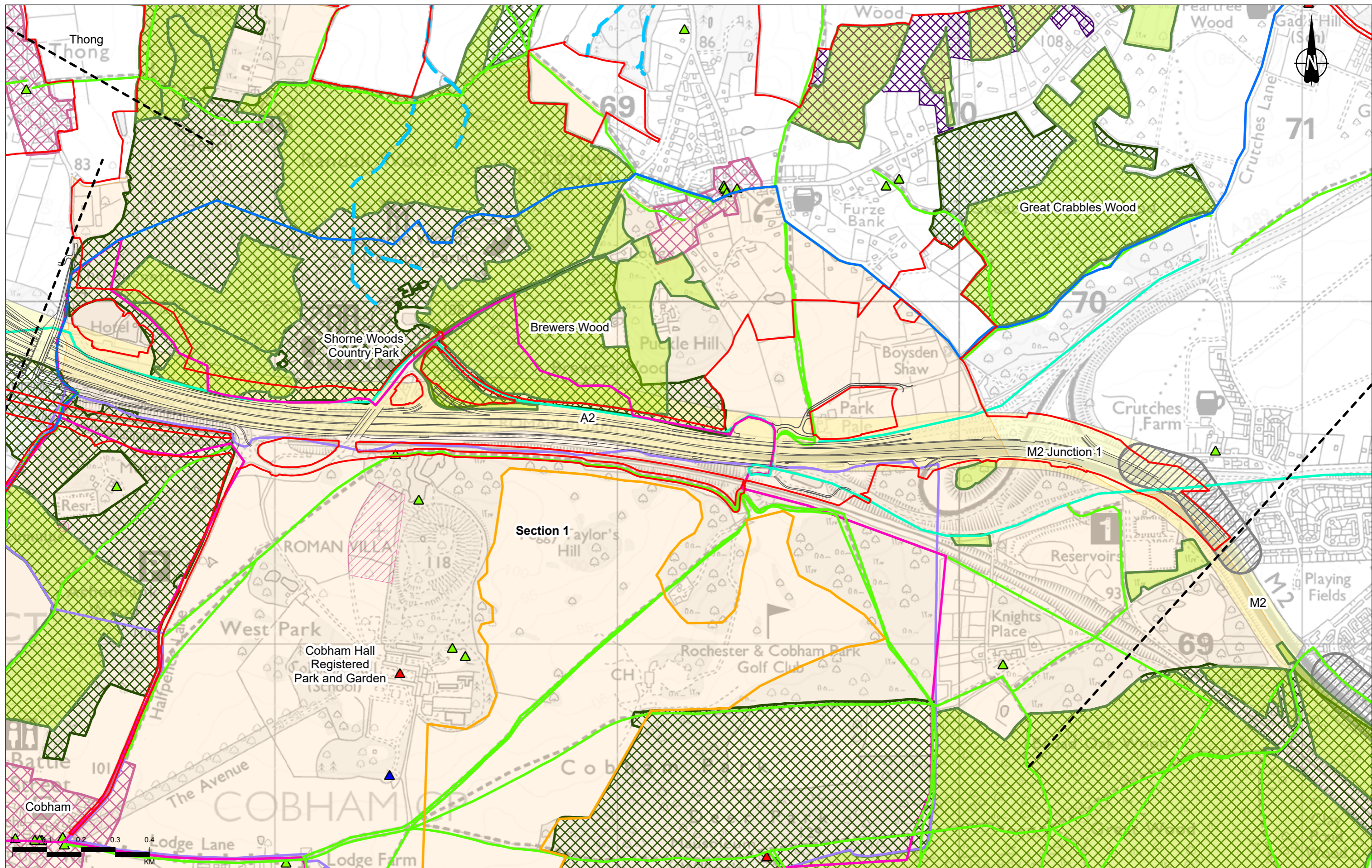
Order Limits	Open access land	Local Nature Reserve	Noise Important Area
Footpath	Site of Special Scientific Interest	Ancient Woodland	Area of Outstanding Natural Beauty
Grade II listed building	Local Wildlife Site	Nature Improvement Area	Scheduled Monument



Client
national highways

Project
LOWER THAMES CROSSING

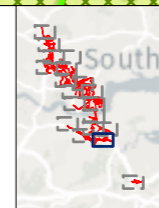
Status	PINS SUBMISSION	Original Size	A3	Revision	P04
Application Document Number	TR010032/APP/6.2	Scale	1:10,000		
Drawing Title	Figure 2.3 - Environmental Constraints Plan				
Page 1 of 19					
Drawing Number	HE540039-CJV-EGN-SZP_EGNE0000000-DR-LE-50156				



Contains Ordnance Survey data. © Crown copyright and database rights 2022. Ordnance Survey 100030649.
Contains public sector information licensed under the Open Government Licence v3.0. © Crown copyright 2021. Data via uk-air-defra.gov.uk, licensed under the Open Government Licence.

Rev	Status	Rev. Date	Purpose of revision	Drawn	Chkd	Apprv'd
P02	S8	21/09/2022	DCO Application	SW	LN	BF
P03	S9	05/09/2023	Deadline 4	MW	LN	BF
P04	S9	04/12/2023	Deadline 9	MW	LN	BF

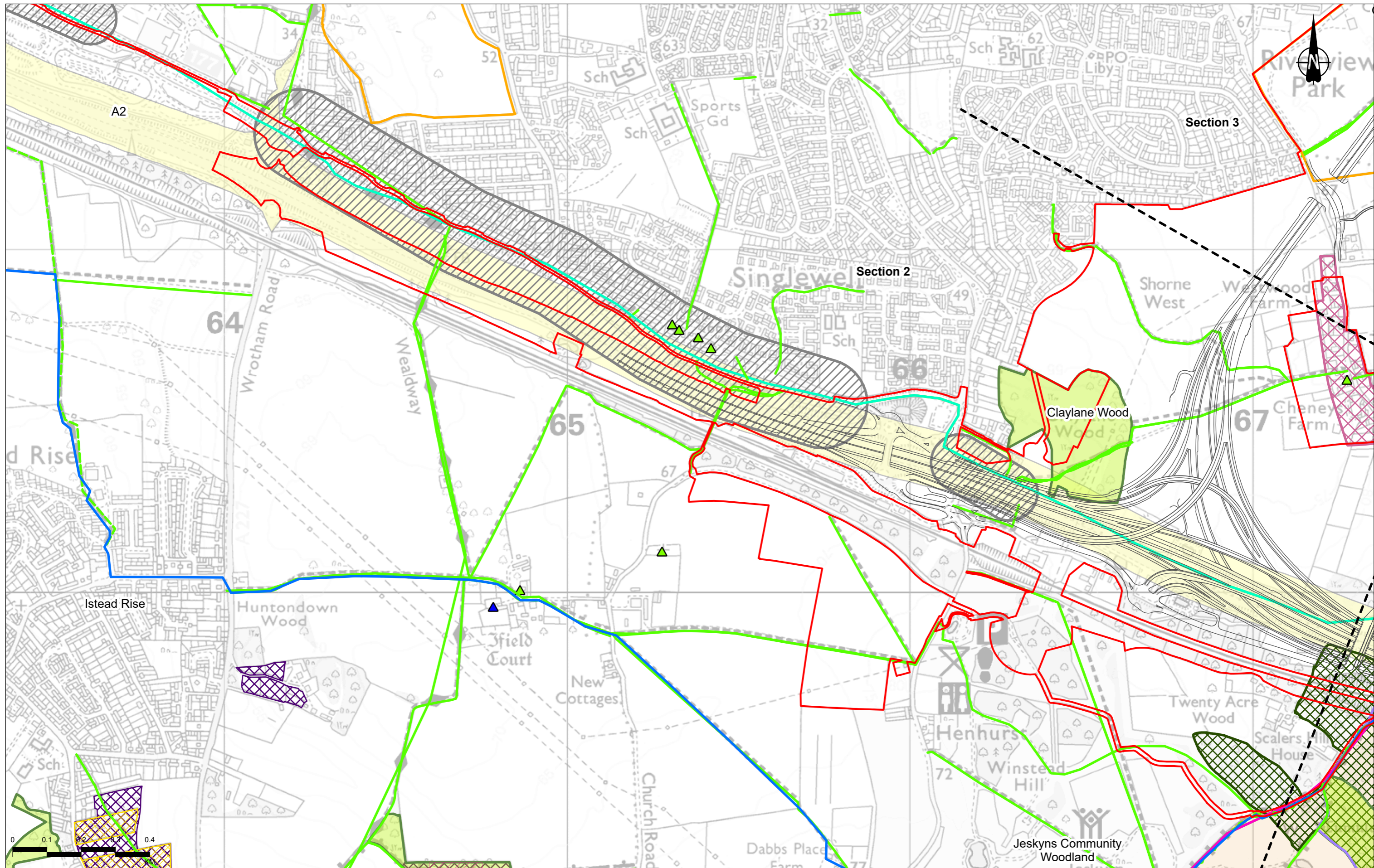
Legend	
— Route alignment	▲ Grade II* listed building
▭ Order Limits	▲ Grade II listed building
- - - Works section	▭ Site of Special Scientific Interest
— Footpath	▭ Conservation area
— Cycle route	▭ Noise Important Area
— Ordinary watercourse	▭ Air Quality Management Area
— Byway	▭ Golf course
▲ Grade I listed building	▭ Registered Parks and Gardens
▭ Nature Improvement Area	▭ Area of Outstanding Natural Beauty
▭ Local Wildlife Site	▭ Scheduled Monument
▭ Ancient Woodland	



Client: **national highways**

Project: **LOWER THAMES CROSSING**

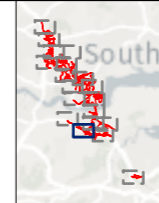
Status	PINS SUBMISSION	Original Size	A3	Revision	P04
Application Document Number	TR010032/APP/6.2	Scale	1:10,000		
Drawing Title	Figure 2.3 - Environmental Constraints Plan				
	Page 2 of 19				
Drawing Number	HE540039-CJV-EGN-SZP_EGNE00000000-DR-LE-50156				



Contains Ordnance Survey data. © Crown copyright and database rights 2022. Ordnance Survey 100030649.
 Contains public sector information licensed under the Open Government Licence v3.0. © Crown copyright
 2021. Data via uk-air-defra.gov.uk. Licensed under the Open Government Licence.

Legend	
— Route alignment	▲ Grade II listed building
▭ Order Limits	▭ Open access land
- - - Works section	▭ Site of Special Scientific Interest
— Footpath	▭ Local Wildlife Site
— Bridleway	▭ Ancient Woodland
— Byway	▭ Nature Improvement Area
— Damley Trail	▭ Conservation area
— Time Ball and Telegraph Trail	▭ Noise Important Area
— Cycle route	▭ Area of Outstanding Natural Beauty
▲ Grade II* listed building	▭ Air Quality Management Area
	▭ Golf course
	▭ Registered Parks and Gardens
	▭ Scheduled Monument

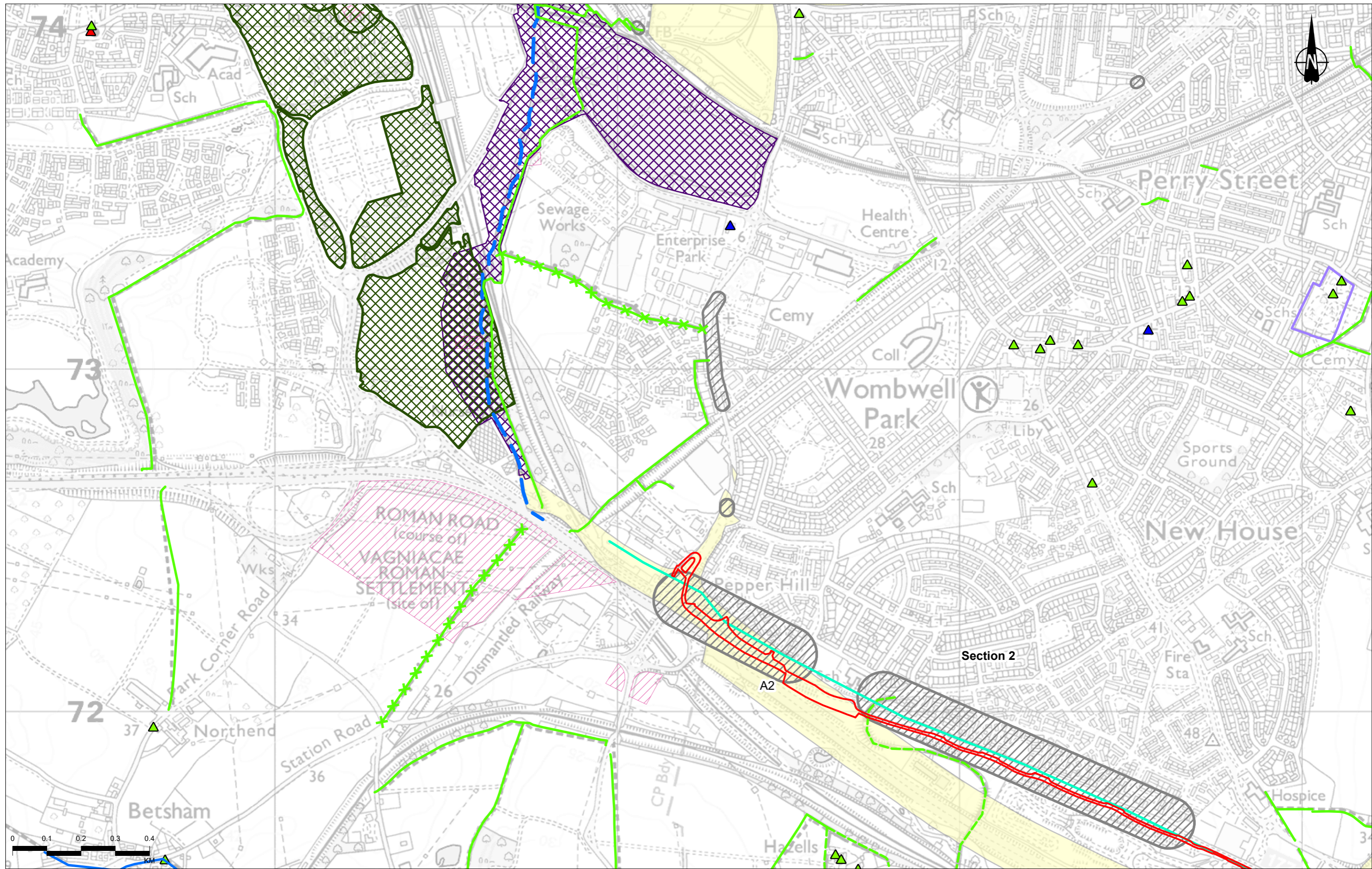
Rev	Status	Rev. Date	Purpose of revision	Drawn	Chkd	Apprv
P02	S8	21/09/2022	DCO Application	SW	LN	BF
P03	S9	05/09/2023	Deadline 4	MW	LN	BF
P04	S9	04/12/2023	Deadline 9	MW	LN	BF



Client: **national highways**

Project: **LOWER THAMES CROSSING**

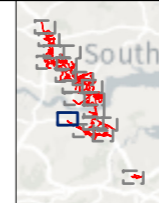
Status	PINS SUBMISSION	Original Size	A3	Revision	P04
Application Document Number	TR010032/APP/6.2	Scale	1:10,000		
Drawing Title	Figure 2.3 - Environmental Constraints Plan				
Drawing Number	HE540039-CJV-EGN-SZP_EGNE00000000-DR-LE-50156				



Contains Ordnance Survey data. © Crown copyright and database rights 2022. Ordnance Survey 100030649.
Contains public sector information licensed under the Open Government Licence v3.0. © Crown copyright 2021. Data via uk-air-defra.gov.uk. Licensed under the Open Government Licence.

P02	S8	21/09/2022	DCO Application	SW	LN	BF
P03	S9	05/09/2023	Deadline 4	MW	LN	BF
P04	S9	04/12/2023	Deadline 9	MW	LN	BF
Rev	Status	Rev. Date	Purpose of revision	Drawn	Chkd	Appr'd

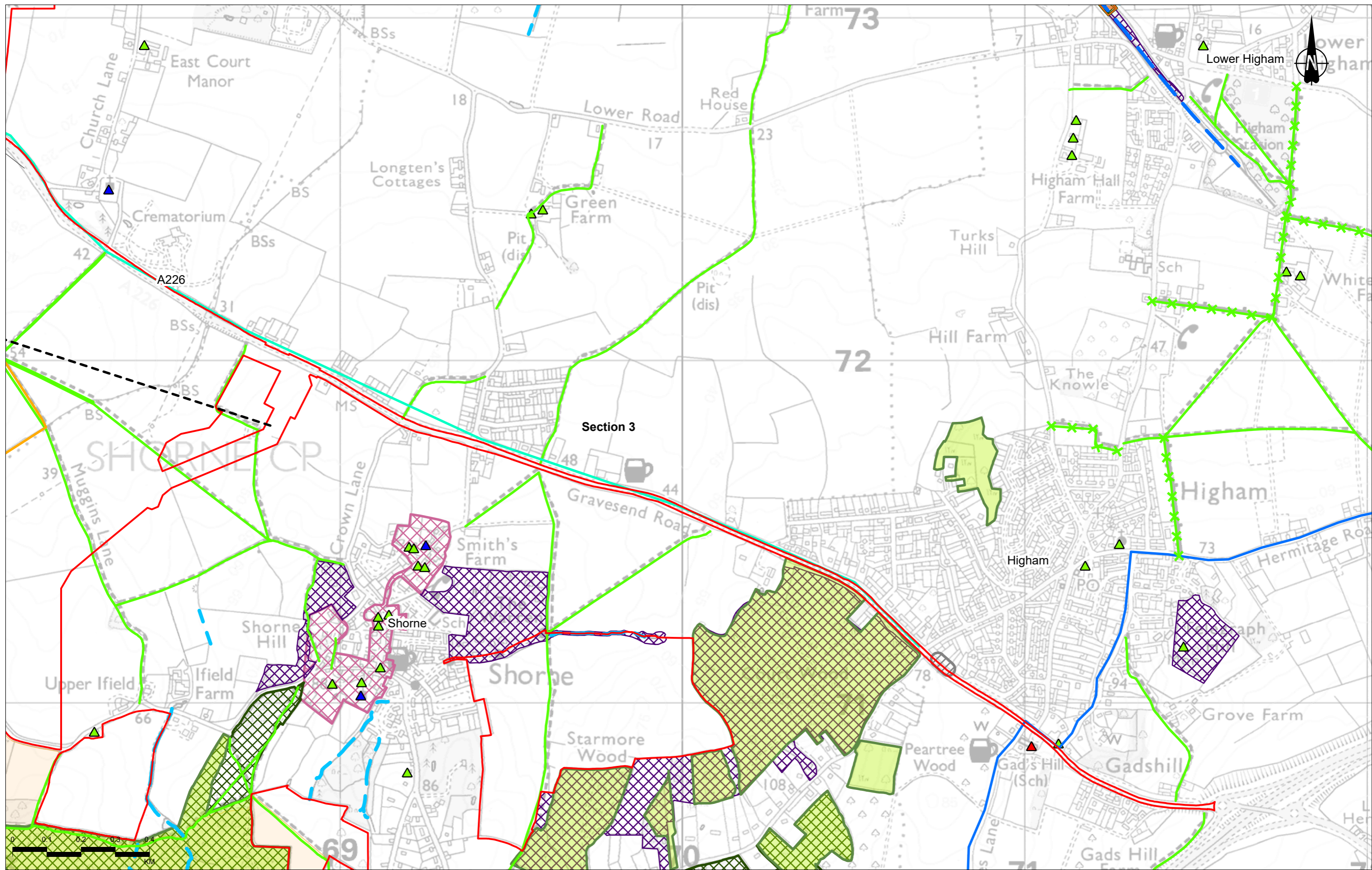
Order Limits	Cycle route	Site of Special Scientific Interest	Air Quality Management Area
Footpath	Main river	Local Wildlife Site	Registered Parks and Gardens
Bridleway	Grade I listed building	Nature Improvement Area	Scheduled Monument
Restricted Byway	Grade II* listed building	Noise Important Area	
Time Ball and Telegraph Trail	Grade II listed building		



Client
national highways

Project
LOWER THAMES CROSSING

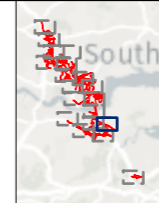
Status	PINS SUBMISSION		Original Size	A3	Revision	P04
Application Document Number	TR010032/APP/6.2		Scale	1:10,000		
Drawing Title	Figure 2.3 - Environmental Constraints Plan					
Page 4 of 19						
Drawing Number	HE540039-CJV-EGN-SZP_EGNE0000000-DR-LE-50156					



Contains Ordnance Survey data. © Crown copyright and database rights 2022. Ordnance Survey 100030649.
Contains public sector information licensed under the Open Government Licence v3.0. © Crown copyright 2021. Data via uk-air-defra.gov.uk. Licensed under the Open Government Licence.

P02	S8	21/09/2022	DCO Application	SW	LN	BF
P03	S9	05/09/2023	Deadline 4	MW	LN	BF
P04	S9	04/12/2023	Deadline 9	MW	LN	BF
Rev	Status	Rev. Date	Purpose of revision	Drawn	Chkd	Apprv'd

— Route alignment	Time Ball and Telegraph Trail	▲ Grade I listed building	◻ Ramsar site	▨ Noise Important Area
▭ Order Limits	— Cycle route	▲ Grade II* listed building	▨ Local Wildlife Site	▨ Area of Outstanding Natural Beauty
- - - Works section	— Main river	▲ Grade II listed building	▨ Ancient Woodland	▨ Golf course
— Footpath	- - - Ordinary watercourse	▨ Site of Special Scientific Interest	▨ Nature Improvement Area	
✕ Restricted Byway			▨ Conservation area	

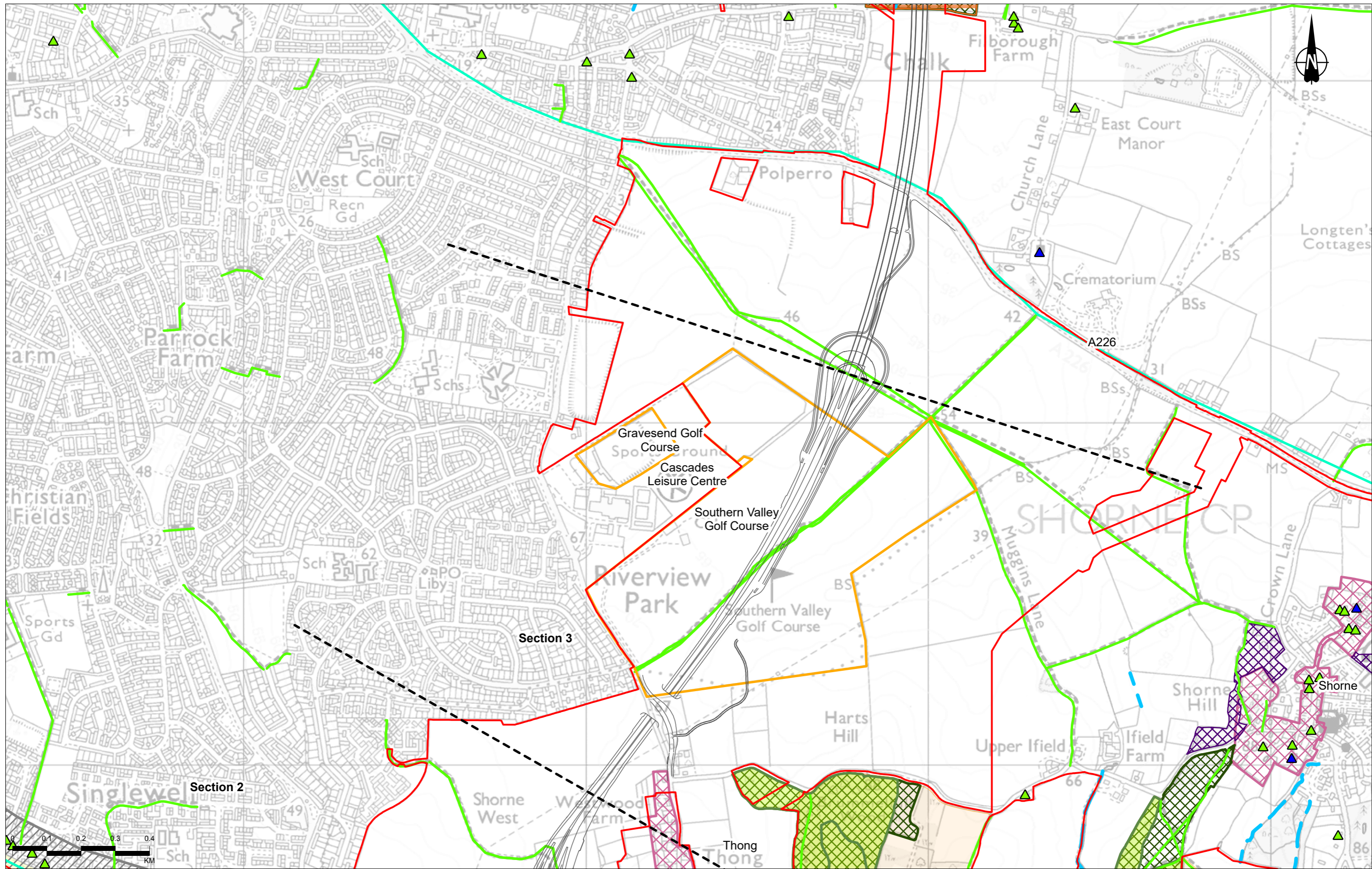


Client: national highways

Project: LOWER THAMES CROSSING

Status	PINS SUBMISSION	Original Size	A3	Revision	P04
Application Document Number	TR010032/APP/6.2	Scale	1:10,000		
Drawing Title	Figure 2.3 - Environmental Constraints Plan				
Drawing Number	HE540039-CJV-EGN-SZP_EGNE0000000-DR-LE-50156				

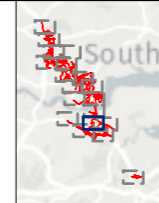
Page 5 of 19



Contains Ordnance Survey data. © Crown copyright and database rights 2022. Ordnance Survey 100030649.
Contains public sector information licensed under the Open Government Licence v3.0. © Crown copyright 2021. Data via uk-air-defra.gov.uk. Licensed under the Open Government Licence.

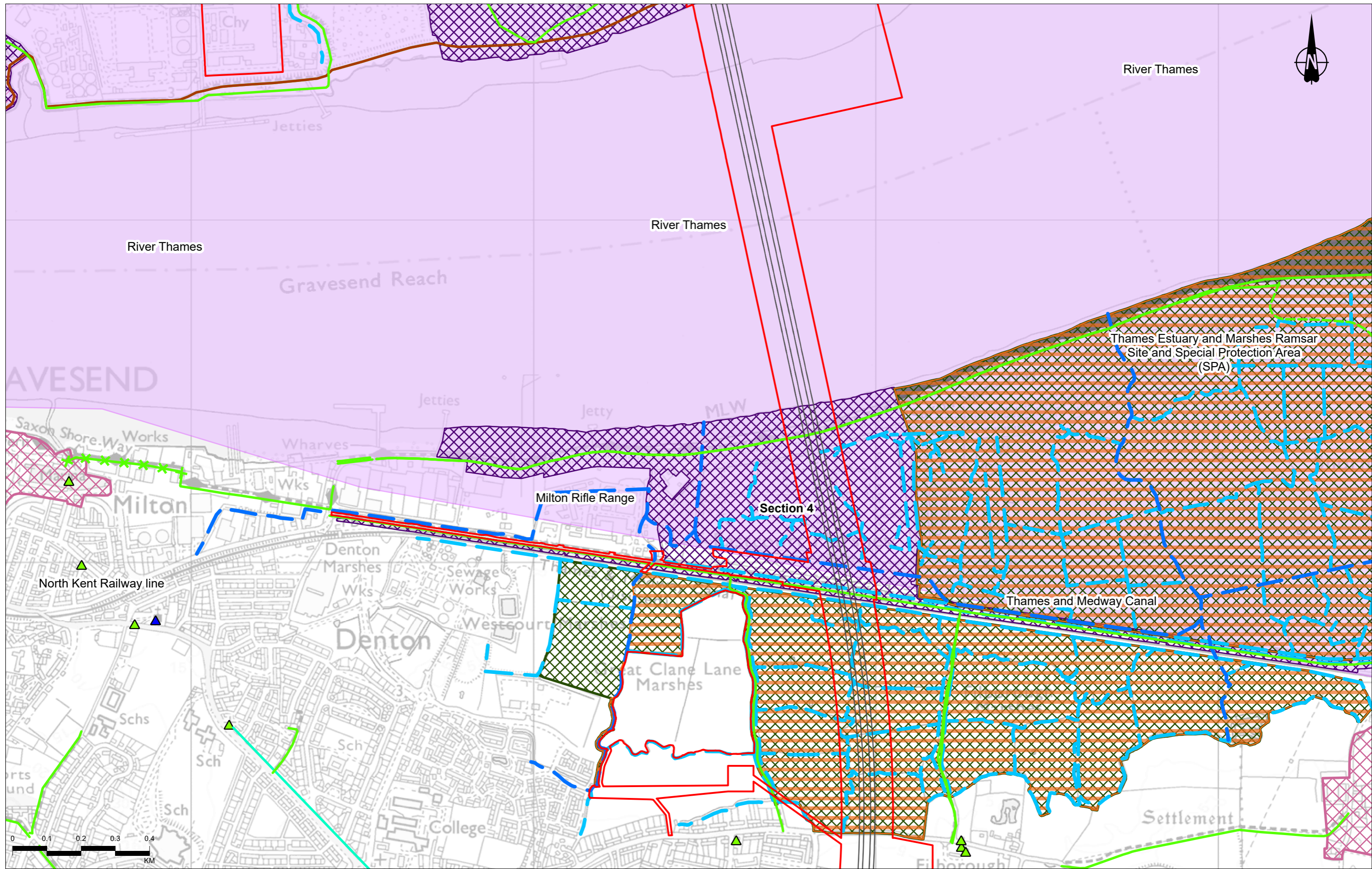
P02	S8	21/09/2022	DCO Application	SW	LN	BF
P03	S9	05/09/2023	Deadline 4	MW	LN	BF
P04	S9	04/12/2023	Deadline 9	MW	LN	BF
Rev	Status	Rev. Date	Purpose of revision	Drawn	Chkd	Apprv'd

Legend	
—	Route alignment
▭	Order Limits
- - -	Works section
—	Footpath
—	Cycle route
—	Ordinary watercourse
▲	Grade II* listed building
▲	Grade II listed building
■	Site of Special Scientific Interest
▭	Ramsar site
▭	Local Wildlife Site
▭	Ancient Woodland
▭	Nature Improvement Area
▭	Conservation area
▭	Noise Important Area
▭	Area of Outstanding Natural Beauty
▭	Air Quality Management Area
▭	Golf course



Client
 national highways
 Project
LOWER THAMES CROSSING

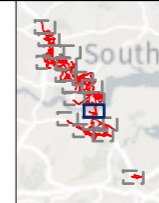
Status	PINS SUBMISSION	Original Size	A3	Revision	P04
Application Document Number	TR010032/APP/6.2	Scale	1:10,000		
Drawing Title	Figure 2.3 - Environmental Constraints Plan				
Page 6 of 19					
Drawing Number	HE540039-CJV-EGN-SZP_EGNE0000000-DR-LE-50156				



Contains Ordnance Survey data. © Crown copyright and database rights 2022. Ordnance Survey 100030649.
Contains public sector information licensed under the Open Government Licence v3.0. © Crown copyright 2021. Data via uk-air-defra.gov.uk. Licensed under the Open Government Licence.

P02	S8	21/09/2022	DCO Application	SW	LN	BF
P03	S9	05/09/2023	Deadline 4	MW	LN	BF
P04	S9	04/12/2023	Deadline 9	MW	LN	BF
Rev	Status	Rev. Date	Purpose of revision	Drawn	Chkd	Apprvd


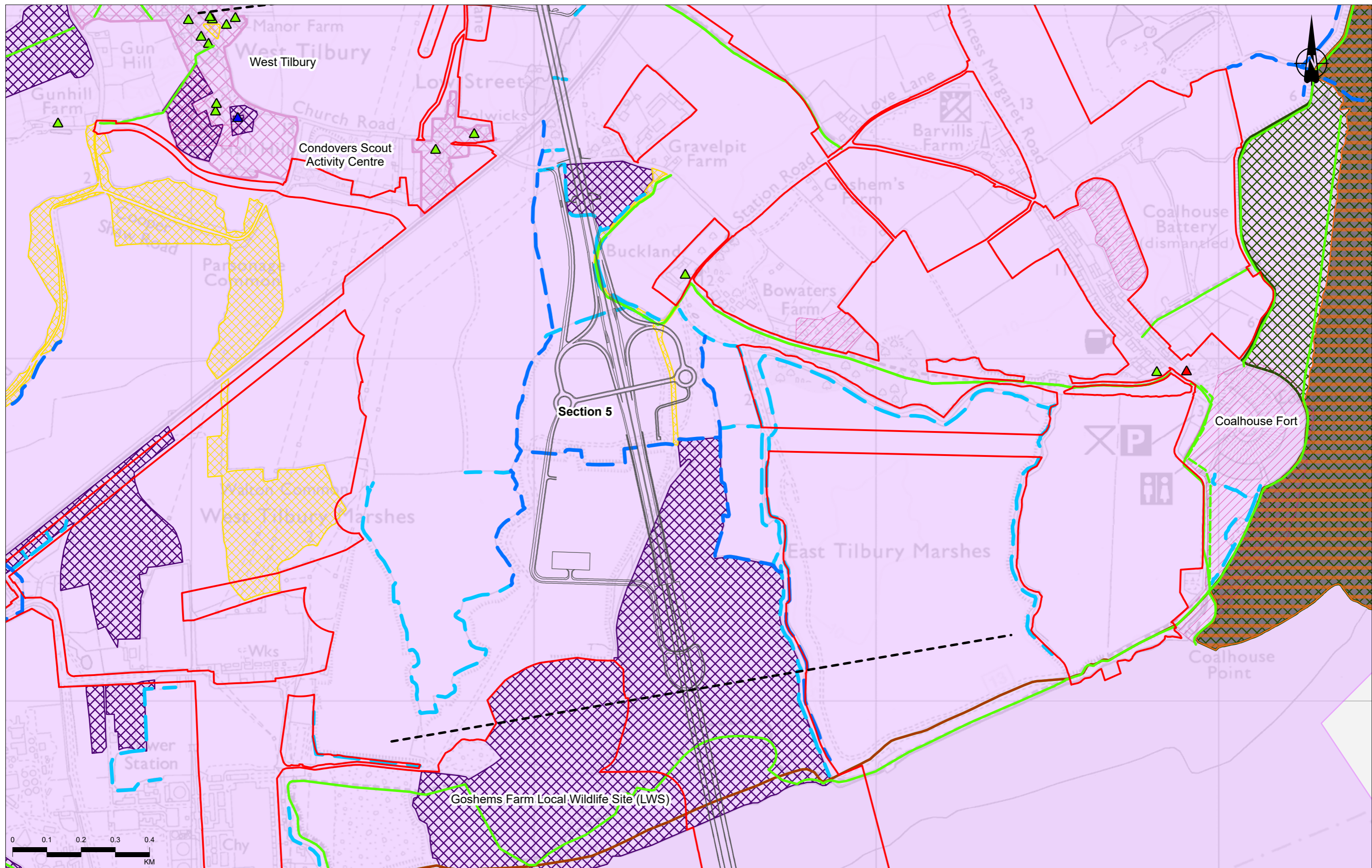
	Route alignment		English Coastal Path		Grade II listed building		Special Protection Area
	Order Limits		Cycle route		Site of Special Scientific Interest		Nature Improvement Area
	Footpath		Main river		Conservation area		Ramsar site
	Bridleway		Ordinary watercourse		Scheduled Monument		Local Wildlife Site
	Restricted Byway		Grade II* listed building				



Client
national highways

Project
LOWER THAMES CROSSING

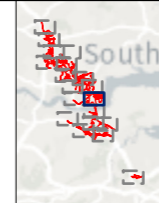
Status	PINS SUBMISSION	Original Size	A3	Revision	P04
Application Document Number	TR010032/APP/6.2	Scale	1:10,000		
Drawing Title	Figure 2.3 - Environmental Constraints Plan				
	Page 7 of 19				
Drawing Number	HE540039-CJV-EGN-SZP_EGNE00000000-DR-LE-50156				



Contains Ordnance Survey data. © Crown copyright and database rights 2022. Ordnance Survey 100030649.
Contains public sector information licensed under the Open Government Licence v3.0. © Crown copyright 2021. Data via uk-air-defra.gov.uk. Licensed under the Open Government Licence.

P02	S8	21/09/2022	DCO Application	SW	LN	BF
P03	S9	05/09/2023	Deadline 4	MW	LN	BF
P04	S9	04/12/2023	Deadline 9	MW	LN	BF
Rev	Status	Rev. Date	Purpose of revision	Drawn	Chkd	Apprvd

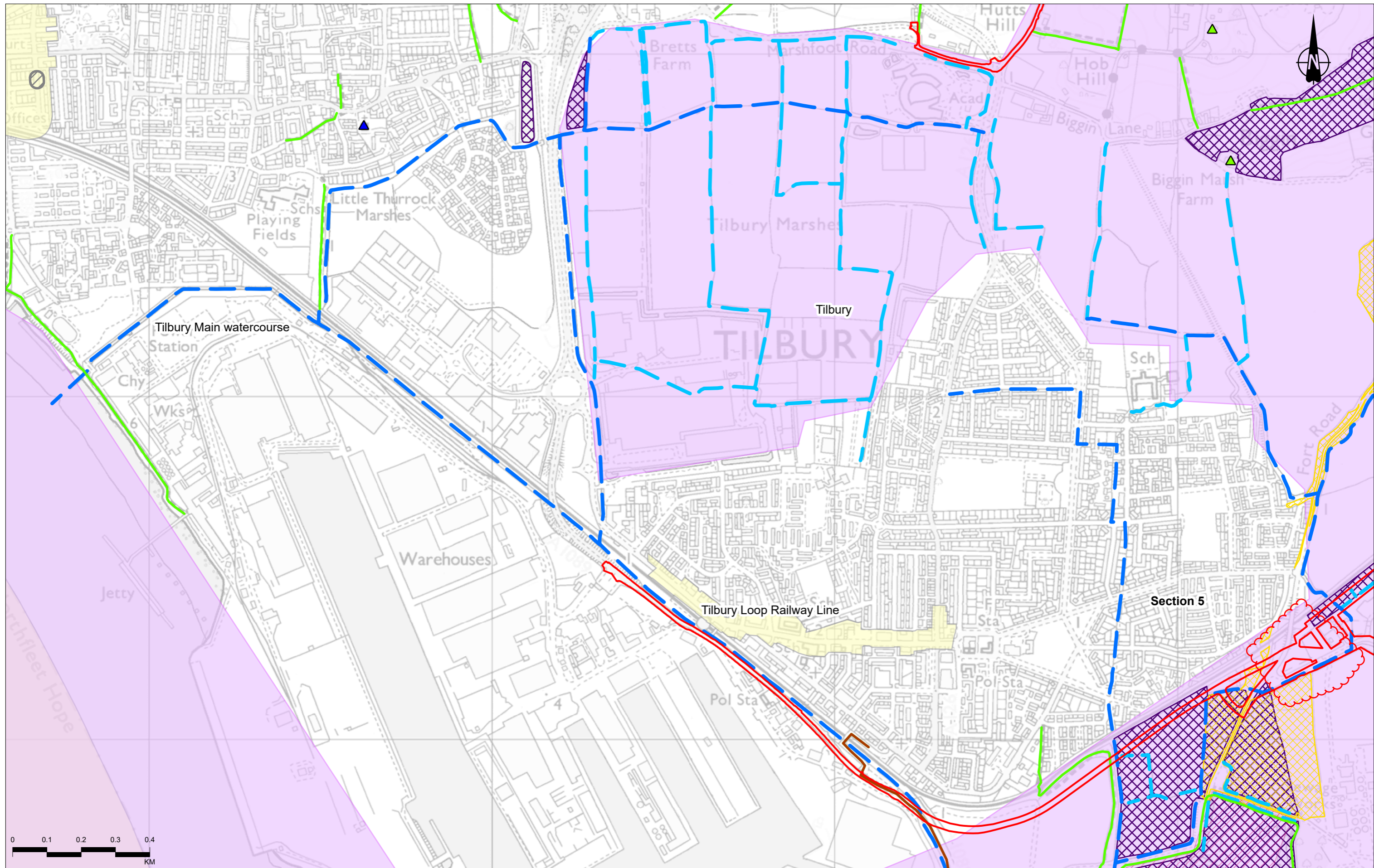
Legend	
	Route alignment
	Order Limits
	Works section
	Footpath
	Bridleway
	English Coastal Path
	Main river
	Ordinary watercourse
	Grade I listed building
	Grade II* listed building
	Grade II listed building
	Open access land
	Site of Special Scientific Interest
	Ramsar site
	Local Wildlife Site
	Special Protection Area
	Nature Improvement Area
	Conservation area
	Scheduled Monument



Client: national highways

Project: LOWER THAMES CROSSING

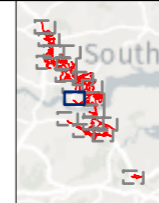
Status	PINS SUBMISSION	Original Size	A3	Revision	P04
Application Document Number	TR010032/APP/6.2	Scale	1:10,000		
Drawing Title	Figure 2.3 - Environmental Constraints Plan				
Page 8 of 19					
Drawing Number	HE540039-CJV-EGN-SZP_EGNE00000000-DR-LE-50156				



Contains Ordnance Survey data. © Crown copyright and database rights 2022. Ordnance Survey 100030649.
 Contains public sector information licensed under the Open Government Licence v3.0. © Crown copyright 2021. Delta via uk-air-delta.gov.uk, licensed under the Open Government Licence.

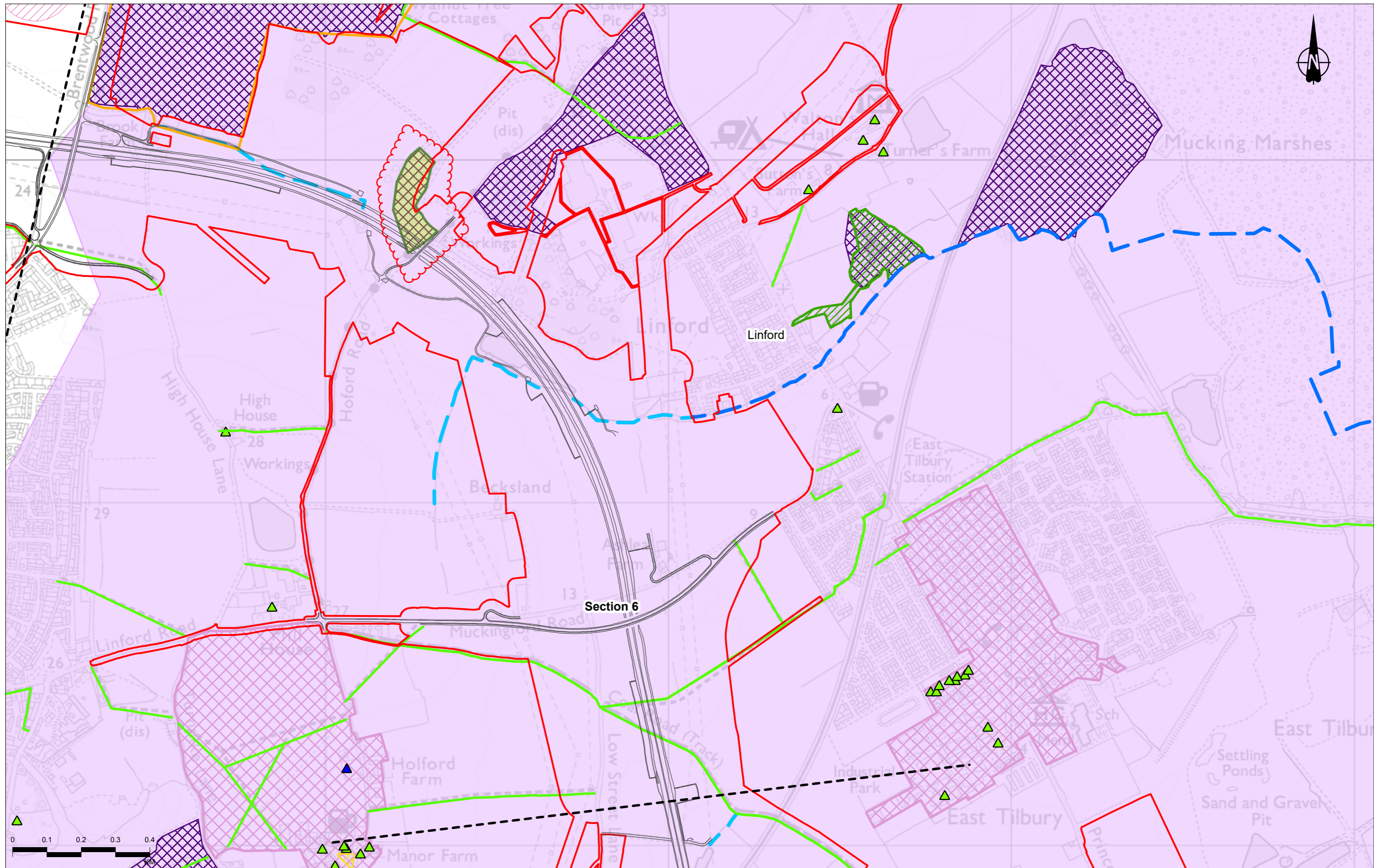
Legend	
	Order Limits
	Footpath
	Main river
	Ordinary watercourse
	Grade II* listed building
	Grade II listed building
	Open access land
	Local Wildlife Site
	Nature Improvement Area
	Noise Important Area
	Air Quality Management Area
	Scheduled Monument

P02	S8	21/09/2022	DCO Application	SW	LN	BF
P03	S9	05/09/2023	Deadline 4	MW	LN	BF
P04	S9	04/12/2023	Deadline 9	MW	LN	BF
Rev	Status	Rev. Date	Purpose of revision	Drawn	Chkd	Apprv'd



Client
 national highways
 Project
LOWER THAMES CROSSING

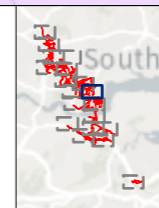
Status	PINS SUBMISSION	Original Size	A3	Revision	P04
Application Document Number	TR010032/APP/6.2	Scale	1:10,000		
Drawing Title	Figure 2.3 - Environmental Constraints Plan				
	Page 9 of 19				
Drawing Number	HE540039-CJV-EGN-SZP_EGNE00000000-DR-LE-50156				



Contains Ordnance Survey data. © Crown copyright and database rights 2022. Ordnance Survey 100030649.
Contains public sector information licensed under the Open Government Licence v3.0. © Crown copyright 2021. Data via uk-air-defence.gov.uk. Licensed under the Open Government Licence.

Rev	Status	Rev. Date	Purpose of revision	Drawn	Chkd	Apprv'd
P02	S8	21/09/2022	DCO Application	SW	LN	BF
P03	S9	05/09/2023	Deadline 4	MW	LN	BF
P04	S9	04/12/2023	Deadline 9	MW	LN	BF

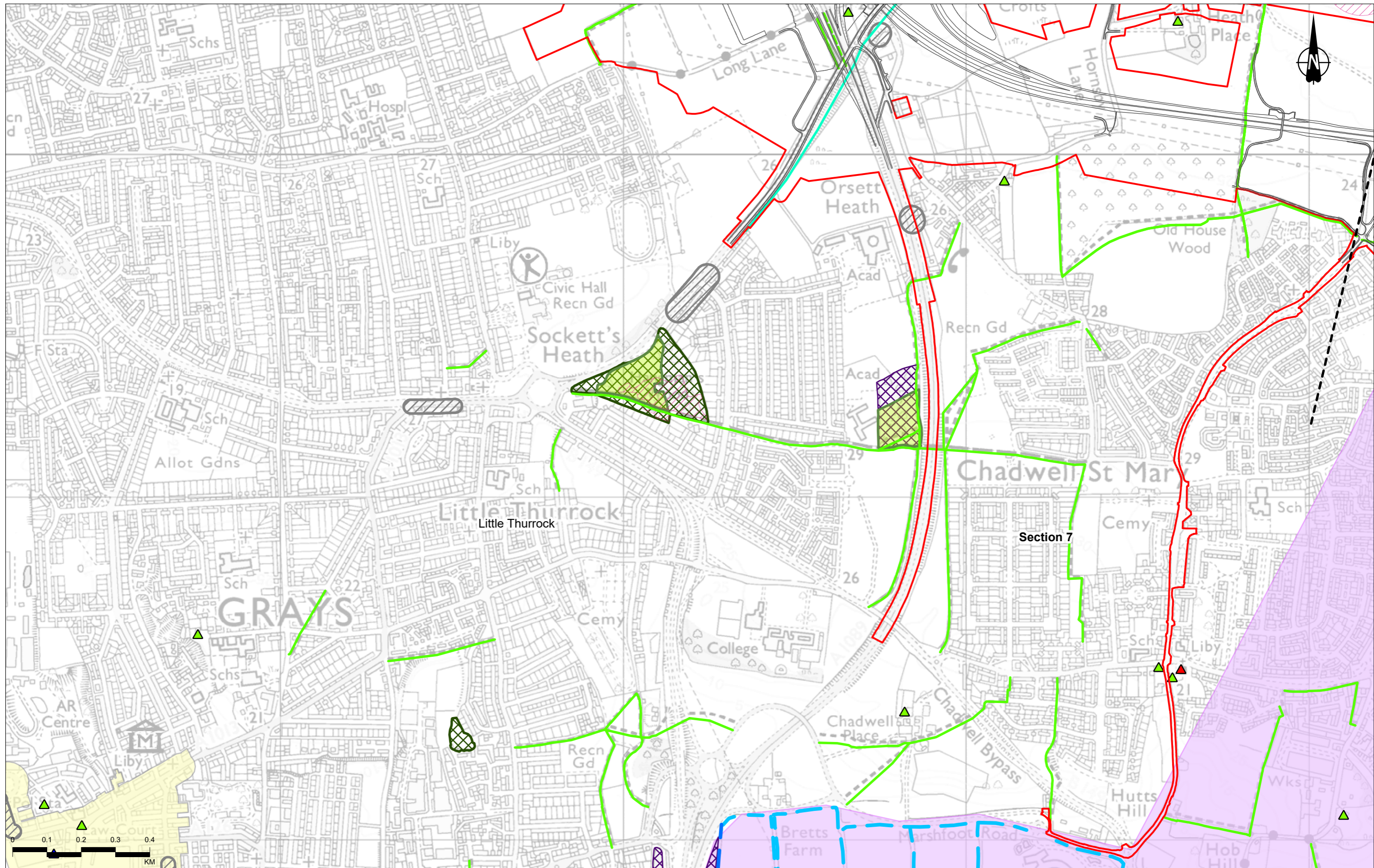
Legend	
— Route alignment	— Main river
— Order Limits	— Ordinary watercourse
--- Works section	▲ Grade II* listed building
— Footpath	▲ Grade II listed building
— Bridleway	⊠ Open access land
▨ Local Wildlife Site	▨ Local Nature Reserve
▨ Local Nature Reserve	▨ Ancient Woodland
▨ Ancient Woodland	▨ Nature Improvement Area
▨ Nature Improvement Area	▨ Conservation area
▨ Conservation area	▨ Golf course
▨ Golf course	▨ Scheduled Monument
▨ Scheduled Monument	



Client: **national highways**

Project: **LOWER THAMES CROSSING**

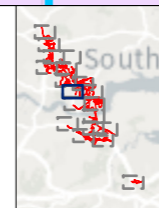
Status	PINS SUBMISSION	Original Size	A3	Revision	P04
Application Document Number	TR010032/APP/6.2	Scale	1:10,000		
Drawing Title	Figure 2.3 - Environmental Constraints Plan				
	Page 10 of 19				
Drawing Number	HE540039-CJV-EGN-SZP_EGNE00000000-DR-LE-50156				



Contains Ordnance Survey data. © Crown copyright and database rights 2022. Ordnance Survey 100030649.
Contains public sector information licensed under the Open Government Licence v3.0. © Crown copyright 2021. Data via uk-air-defra.gov.uk. Licensed under the Open Government Licence.

P02	S8	21/09/2022	DCO Application	SW	LN	BF
P03	S9	05/09/2023	Deadline 4	MW	LN	BF
P04	S9	04/12/2023	Deadline 9	MW	LN	BF
Rev	Status	Rev. Date	Purpose of revision	Drawn	Chkd	Apprv

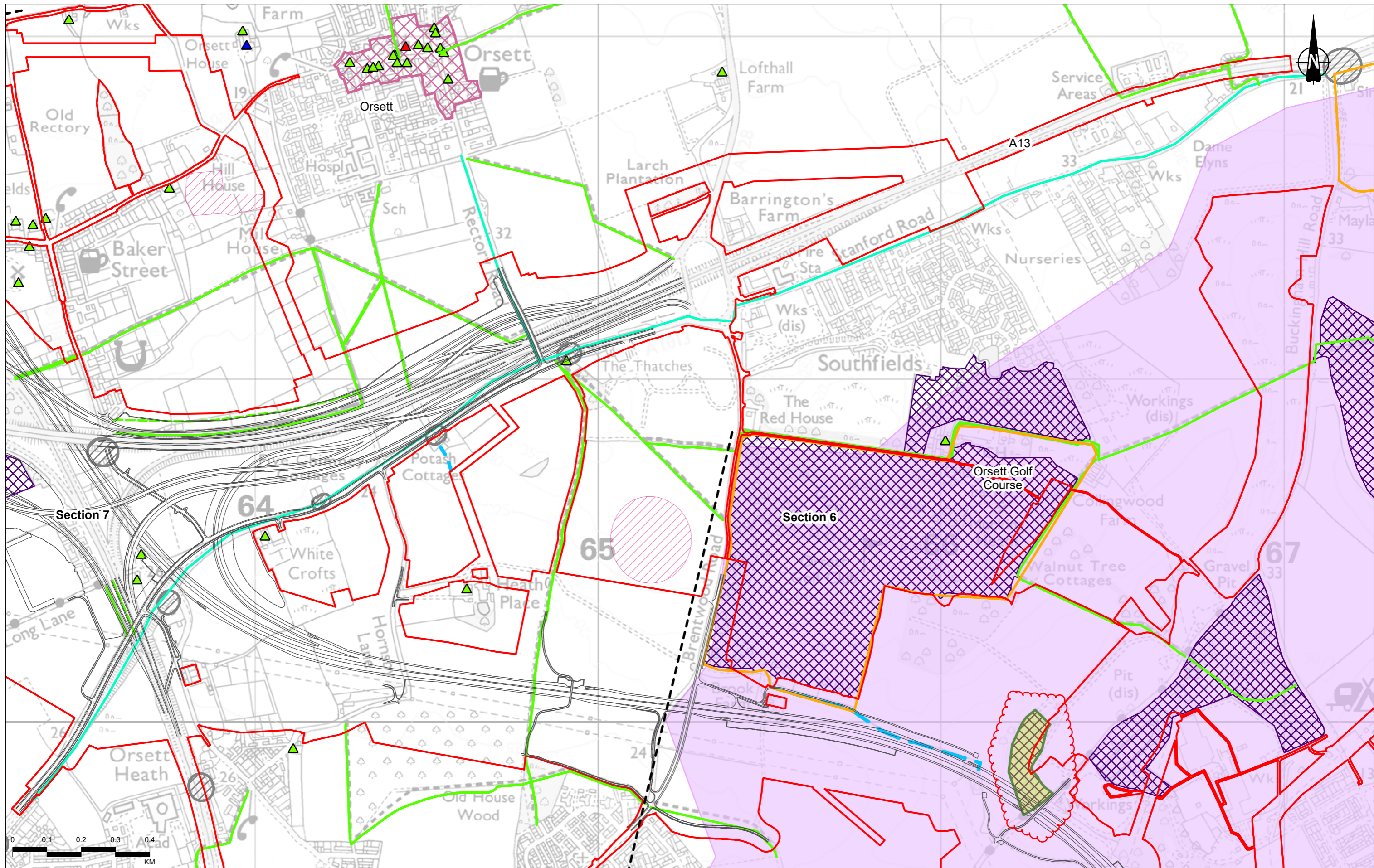
Legend	
—	Route alignment
—	Order Limits
- - -	Works section
—	Footpath
- - -	Bridleway
—	Cycle route
—	Main river
—	Ordinary watercourse
▲	Grade I listed building
▲	Grade II* listed building
▲	Grade II listed building
■	Site of Special Scientific Interest
■	Local Wildlife Site
■	Ancient Woodland
■	Nature Improvement Area
■	Air Quality Management Area
■	Noise Important Area
■	Scheduled Monument



Client: **national highways**

Project: **LOWER THAMES CROSSING**

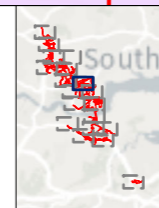
Status	PINS SUBMISSION	Original Size	A3	Revision	P04
Application Document Number	TR010032/APP/6.2	Scale	1:10,000		
Drawing Title	Figure 2.3 - Environmental Constraints Plan				
Page 11 of 19					
Drawing Number	HE540039-CJV-EGN-SZP_EGNE00000000-DR-LE-50156				



Contains Ordnance Survey data. © Crown copyright and database rights 2022. Ordnance Survey 100030649.
Contains public sector information licensed under the Open Government Licence v3.0. © Crown copyright 2021. Data via uk-air-defra.gov.uk. Licensed under the Open Government Licence.

P02	S8	21/09/2022	DCO Application	SW	LN	BF
P03	S9	05/09/2023	Deadline 4	MW	LN	BF
P04	S9	04/12/2023	Deadline 9	MW	LN	BF
Rev	Status	Rev. Date	Purpose of revision	Drawn	Chkd	Apprvd

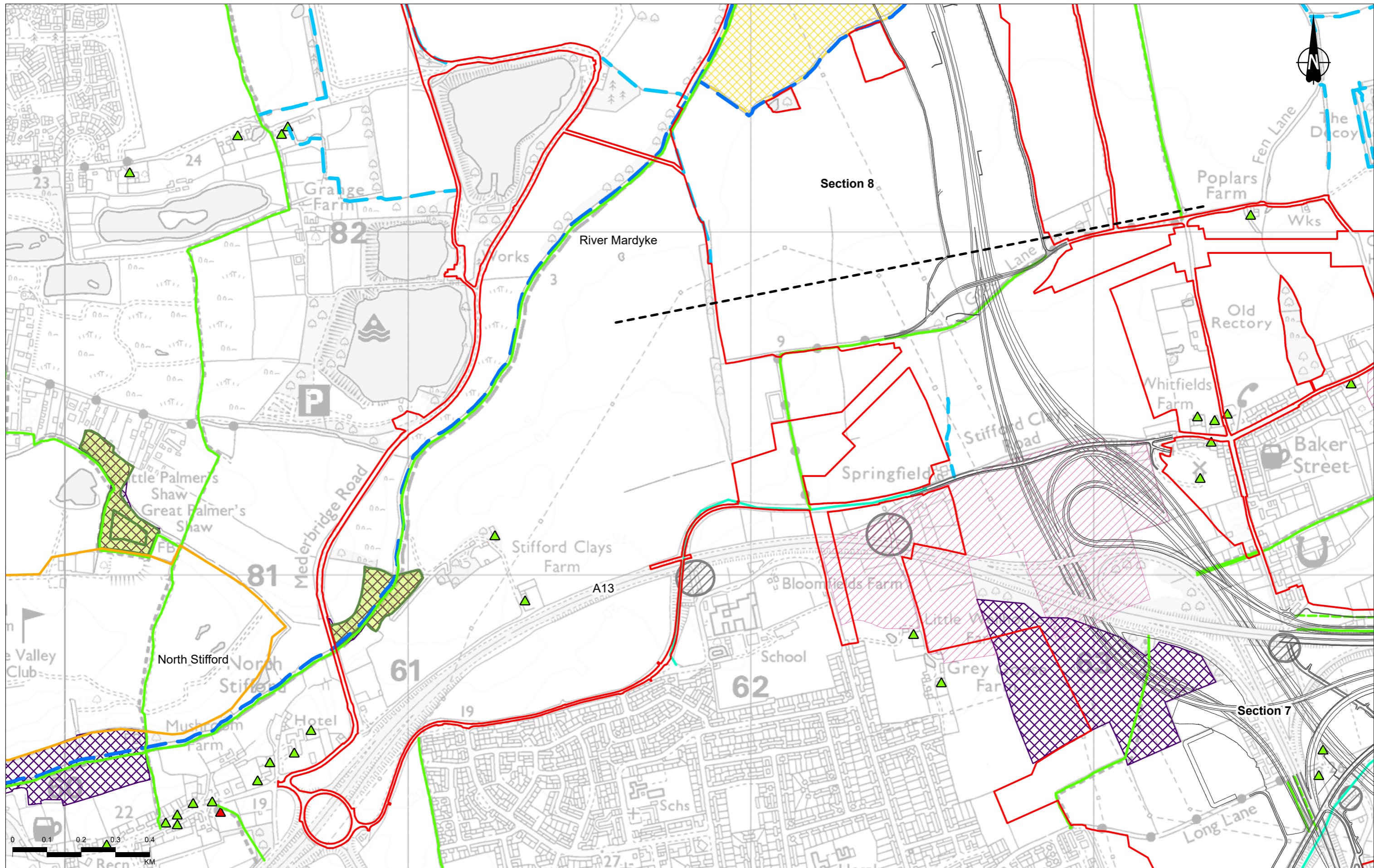
Legend	
—	Route alignment
—	Order Limits
- - -	Works section
—	Footpath
- - -	Bridleway
—	Cycle route
—	Ordinary watercourse
▲	Grade I listed building
▲	Grade II* listed building
▲	Grade II listed building
▨	Local Wildlife Site
▨	Ancient Woodland
▨	Nature Improvement Area
▨	Conservation area
▨	Noise Important Area
▨	Golf course
▨	Scheduled Monument



Client
national highways

Project
LOWER THAMES CROSSING

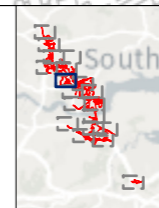
Status	PINS SUBMISSION	Original Size	A3	Revision	P04
Application Document Number	TR010032/APP/6.2	Scale	1:10,000		
Drawing Title	Figure 2.3 - Environmental Constraints Plan				
Page 12 of 19					
Drawing Number	HE540039-CJV-EGN-SZP_EGNE00000000-DR-LE-50156				



Contains Ordnance Survey data. © Crown copyright and database rights 2022. Ordnance Survey 100030649.
Contains public sector information licensed under the Open Government Licence v3.0. © Crown copyright 2021. Data via uk-air-defence.gov.uk. Licensed under the Open Government Licence.

P02	S8	21/09/2022	DCO Application	SW	LN	BF
P03	S9	05/09/2023	Deadline 4	MW	LN	BF
P04	S9	04/12/2023	Deadline 9	MW	LN	BF
Rev	Status	Rev. Date	Purpose of revision	Drawn	Chkd	Apprvd

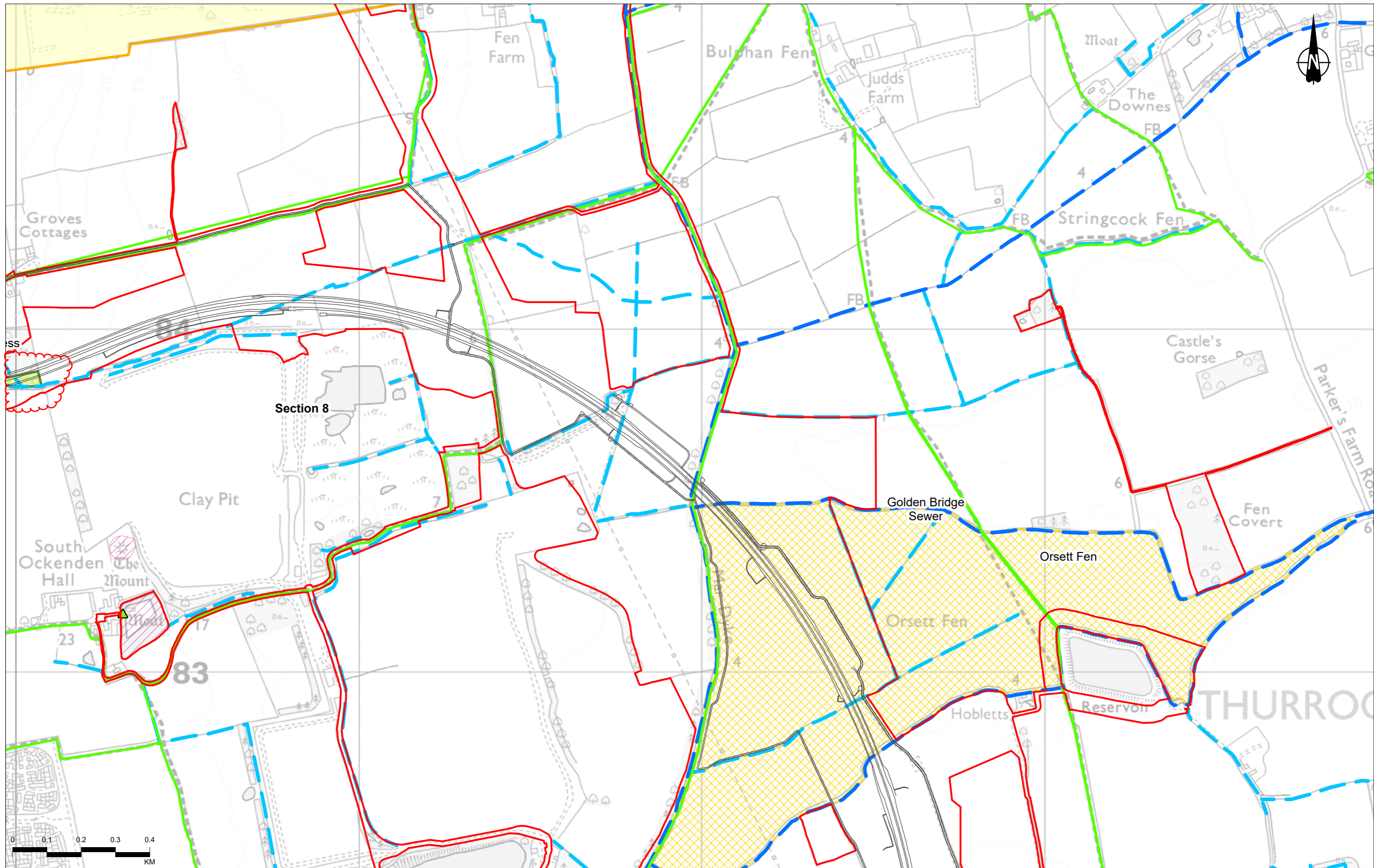
Legend	
—	Route alignment
—	Order Limits
- - -	Works section
—	Footpath
- - -	Bridleway
—	Cycle route
—	Main river
—	Ordinary watercourse
▲	Grade I listed building
▲	Grade II listed building
▨	Open access land
▩	Local Wildlife Site
▩	Ancient Woodland
▩	Nature Improvement Area
▩	Noise Important Area
▨	Golf course
▨	Scheduled Monument



Client: **national highways**

Project: **LOWER THAMES CROSSING**

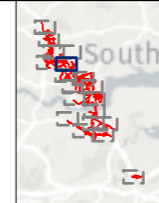
Status	PINS SUBMISSION	Original Size	A3	Revision	P04
Application Document Number	TR010032/APP/6.2	Scale	1:10,000		
Drawing Title	Figure 2.3 - Environmental Constraints Plan				
Page 13 of 19					
Drawing Number	HE540039-CJV-EGN-SZP_EGNE0000000-DR-LE-50156				



Contains Ordnance Survey data. © Crown copyright and database rights 2022. Ordnance Survey 100030649.
 Contains public sector information licensed under the Open Government Licence v3.0. © Crown copyright 2022. Data via uk-air-defra.gov.uk. Licensed under the Open Government Licence.

Legend	
— Route alignment	— Main river
— Order Limits	— Ordinary watercourse
— Footpath	▲ Grade II listed building
— Bridleway	▨ Open access land
— Ancient Woodland	— Nature Improvement Area
— Air Quality Management Area	▨ Scheduled Monument
— Golf course	

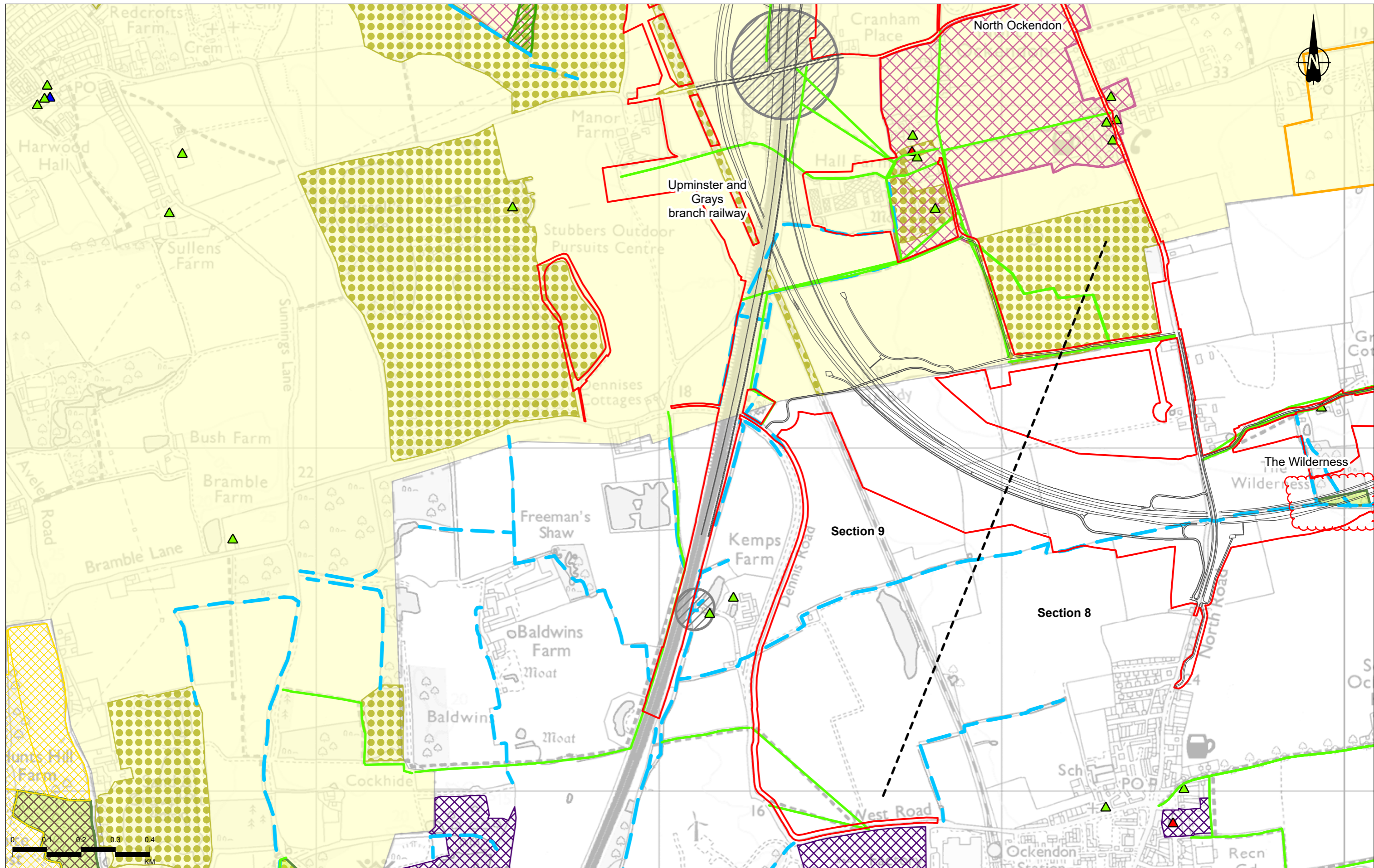
P02	S8	21/09/2022	DCO Application	SW	LN	BF
P03	S9	05/09/2023	Deadline 4	MW	LN	BF
P04	S9	04/12/2023	Deadline 9	MW	LN	BF
Rev	Status	Rev. Date	Purpose of revision	Drawn	Chkd	Apprv'd



Client: **national highways**

Project: **LOWER THAMES CROSSING**

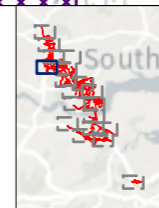
Status	PINS SUBMISSION	Original Size	A3	Revision	P04
Application Document Number	TR010032/APP/6.2	Scale	1:10,000		
Drawing Title	Figure 2.3 - Environmental Constraints Plan				
Page 14 of 19					
Drawing Number	HE540039-CJV-EGN-SZP_EGNE0000000-DR-LE-50156				



Contains Ordnance Survey data. © Crown copyright and database rights 2022. Ordnance Survey 100030649. Contains public sector information licensed under the Open Government Licence v3.0. © Crown copyright 2023. Data via uk-air-defra.gov.uk, licensed under the Open Government Licence.

P02	S8	21/09/2022	DCO Application	SW	LN	BF
P03	S9	05/09/2023	Deadline 4	MW	LN	BF
P04	S9	04/12/2023	Deadline 9	MW	LN	BF
Rev	Status	Rev. Date	Purpose of revision	Drawn	Chkd	Apprv'd

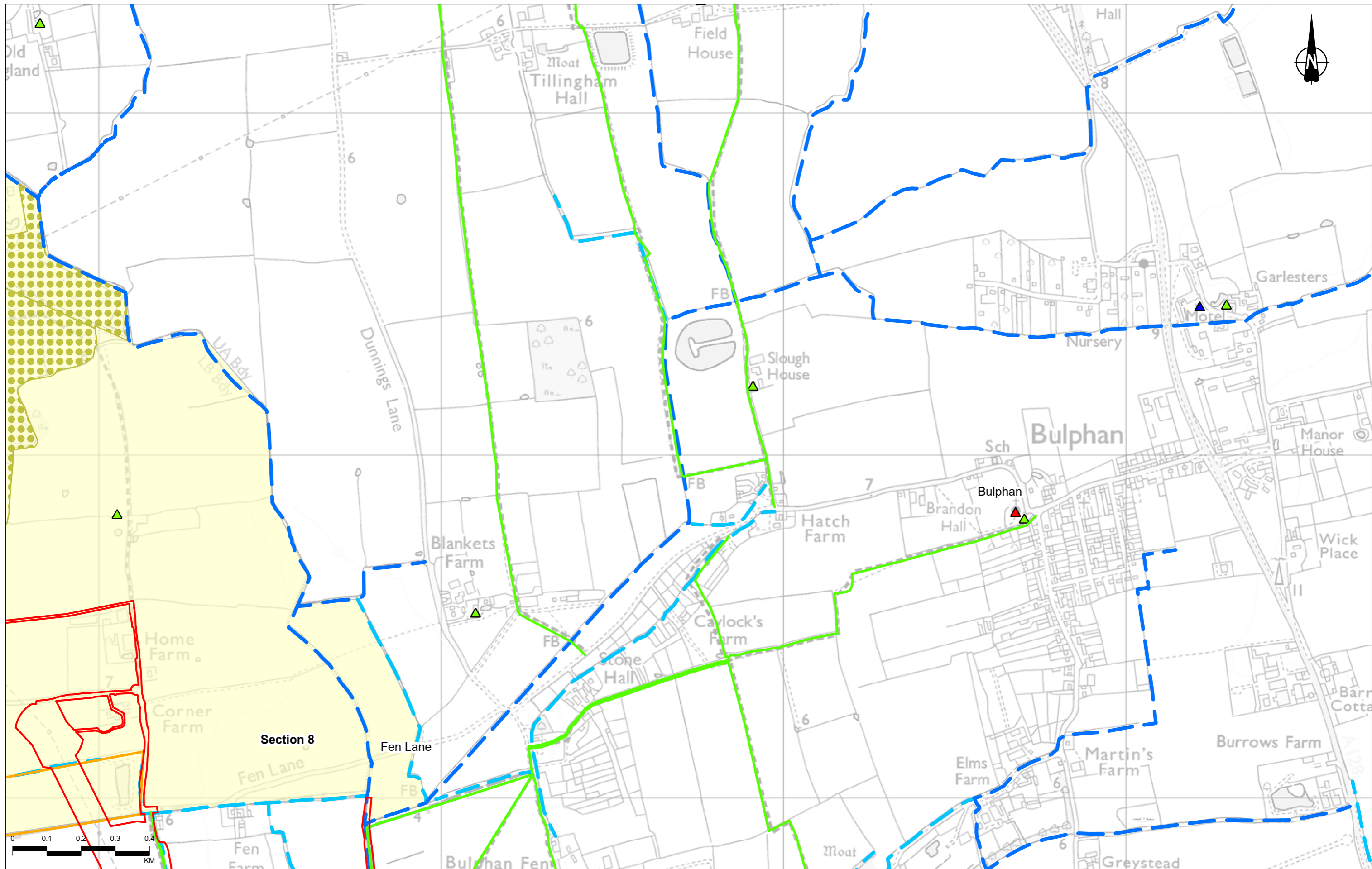
Legend	
	Route alignment
	Order Limits
	Works section
	Footpath
	Ordinary watercourse
	Grade I listed building
	Grade II* listed building
	Grade II listed building
	Open access land
	Local Wildlife Site
	Site of Importance for Nature Conservation
	Local Nature Reserve
	Ancient Woodland
	Nature Improvement Area
	Conservation area
	Noise Important Area
	Air Quality Management Area
	Golf course



Client: national highways

Project: LOWER THAMES CROSSING

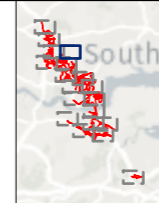
Status	PINS SUBMISSION	Original Size	A3	Revision	P04
Application Document Number	TR010032/APP/6.2	Scale	1:10,000		
Drawing Title	Figure 2.3 - Environmental Constraints Plan				
Page 15 of 19					
Drawing Number	HE540039-CJV-EGN-SZP_EGNE0000000-DR-LE-50156				



Contains Ordnance Survey data. © Crown copyright and database rights 2022. Ordnance Survey 100030649.
Contains public sector information licensed under the Open Government Licence v3.0. © Crown copyright 2021. Data via uk-air-defra.gov.uk. Licensed under the Open Government Licence.

P02	S8	21/09/2022	DCO Application	SW	LN	BF
P03	S9	05/09/2023	Deadline 4	MW	LN	BF
P04	S9	04/12/2023	Deadline 9	MW	LN	BF
Rev	Status	Rev. Date	Purpose of revision	Drawn	Chkd	Apprv'd

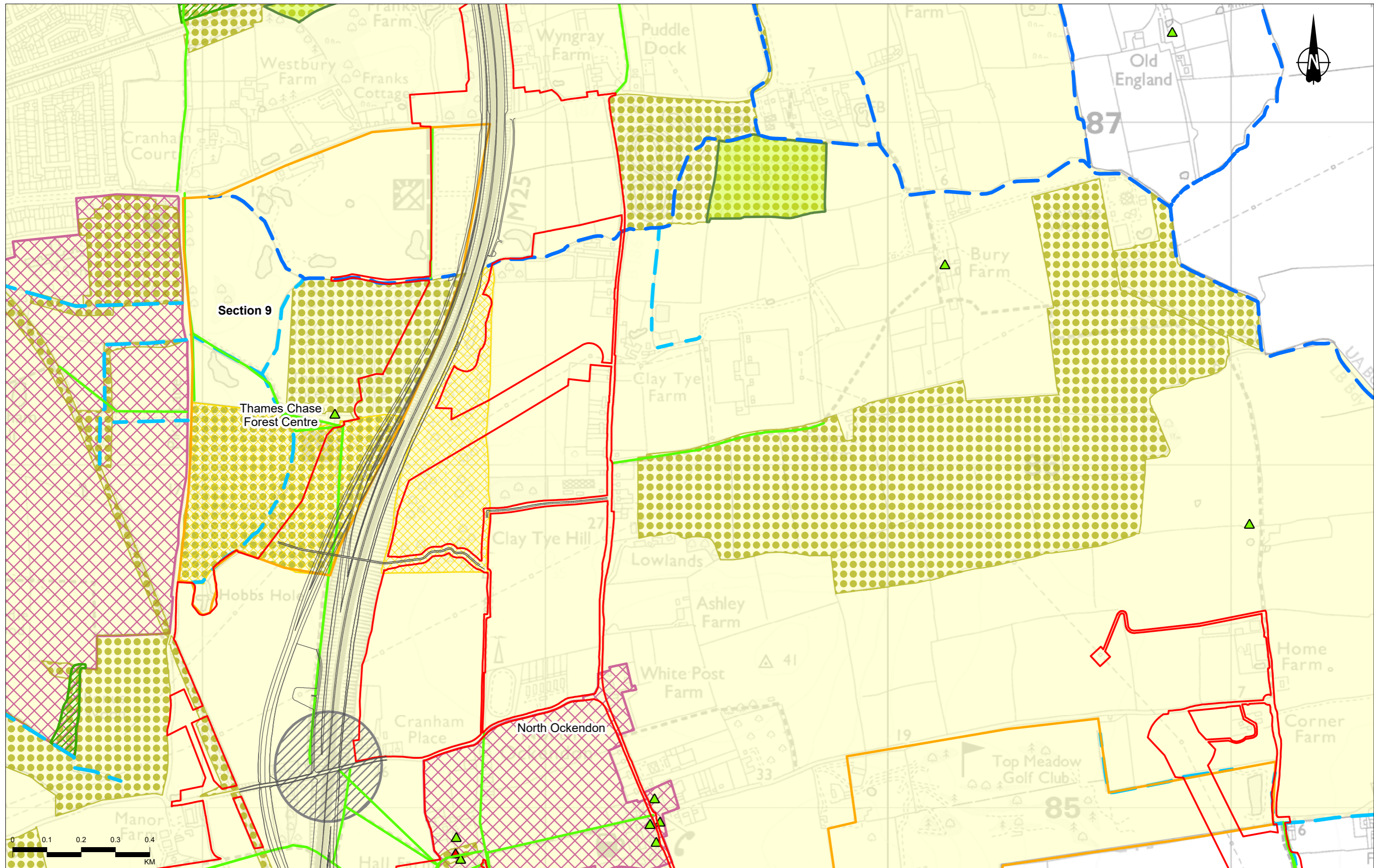
Legend	
	Order Limits
	Footpath
	Main river
	Ordinary watercourse
	Bridleway
	Grade II* listed building
	Grade II listed building
	Site of Importance for Nature Conservation
	Nature Improvement Area
	Air Quality Management Area
	Golf course



Client
national highways

Project
LOWER THAMES CROSSING

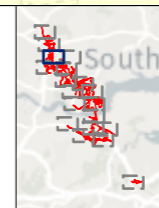
Status	PINS SUBMISSION	Original Size	A3	Revision	P04
Application Document Number	TR010032/APP/6.2	Scale	1:10,000		
Drawing Title	Figure 2.3 - Environmental Constraints Plan				
Page 16 of 19					
Drawing Number	HE540039-CJV-EGN-SZP_EGNE00000000-DR-LE-50156				



Contains Ordnance Survey data. © Crown copyright and database rights 2022. Ordnance Survey 100030649.
Contains public sector information licensed under the Open Government Licence v3.0. © Crown copyright 2021. Data via uk-air-defra.gov.uk, licensed under the Open Government Licence.

P02	S8	21/09/2022	DCO Application	SW	LN	BF
P03	S9	05/09/2023	Deadline 4	MW	LN	BF
P04	S9	04/12/2023	Deadline 9	MW	LN	BF
Rev	Status	Rev. Date	Purpose of revision	Drawn	Chkd	Apprv'd

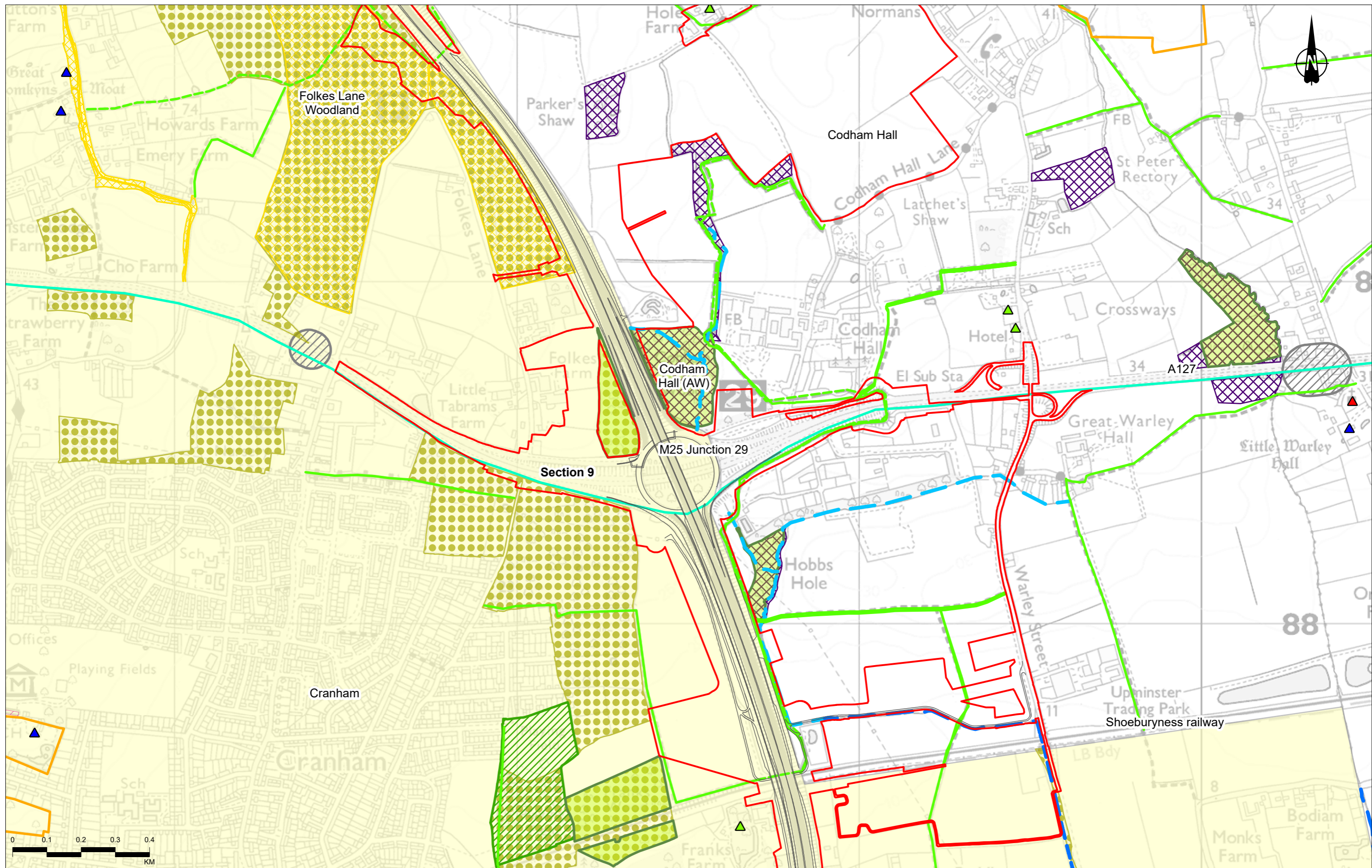
Legend	
	Route alignment
	Order Limits
	Footpath
	Main river
	Ordinary watercourse
	Grade I listed building
	Grade II listed building
	Open access land
	Site of Importance for Nature Conservation
	Local Nature Reserve
	Ancient Woodland
	Nature Improvement Area
	Conservation area
	Noise Important Area
	Air Quality Management Area
	Golf course



Client: national highways

Project: LOWER THAMES CROSSING

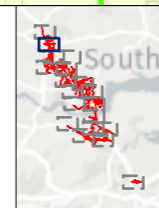
Status	PINS SUBMISSION	Original Size	A3	Revision	P04
Application Document Number	TR010032/APP/6.2	Scale	1:10,000		
Drawing Title	Figure 2.3 - Environmental Constraints Plan				
Page 17 of 19					
Drawing Number	HE540039-CJV-EGN-SZP_EGNE0000000-DR-LE-50156				



Contains Ordnance Survey data. © Crown copyright and database rights 2022. Ordnance Survey 100030649.
Contains public sector information licensed under the Open Government Licence v3.0. © Crown copyright 2021. Data via uk-air-defra.gov.uk, licensed under the Open Government Licence.

P02	S8	21/09/2022	DCO Application	SW	LN	BF
P03	S9	05/09/2023	Deadline 4	MW	LN	BF
P04	S9	04/12/2023	Deadline 9	MW	LN	BF
Rev	Status	Rev. Date	Purpose of revision	Drawn	Chkd	Apprv'd

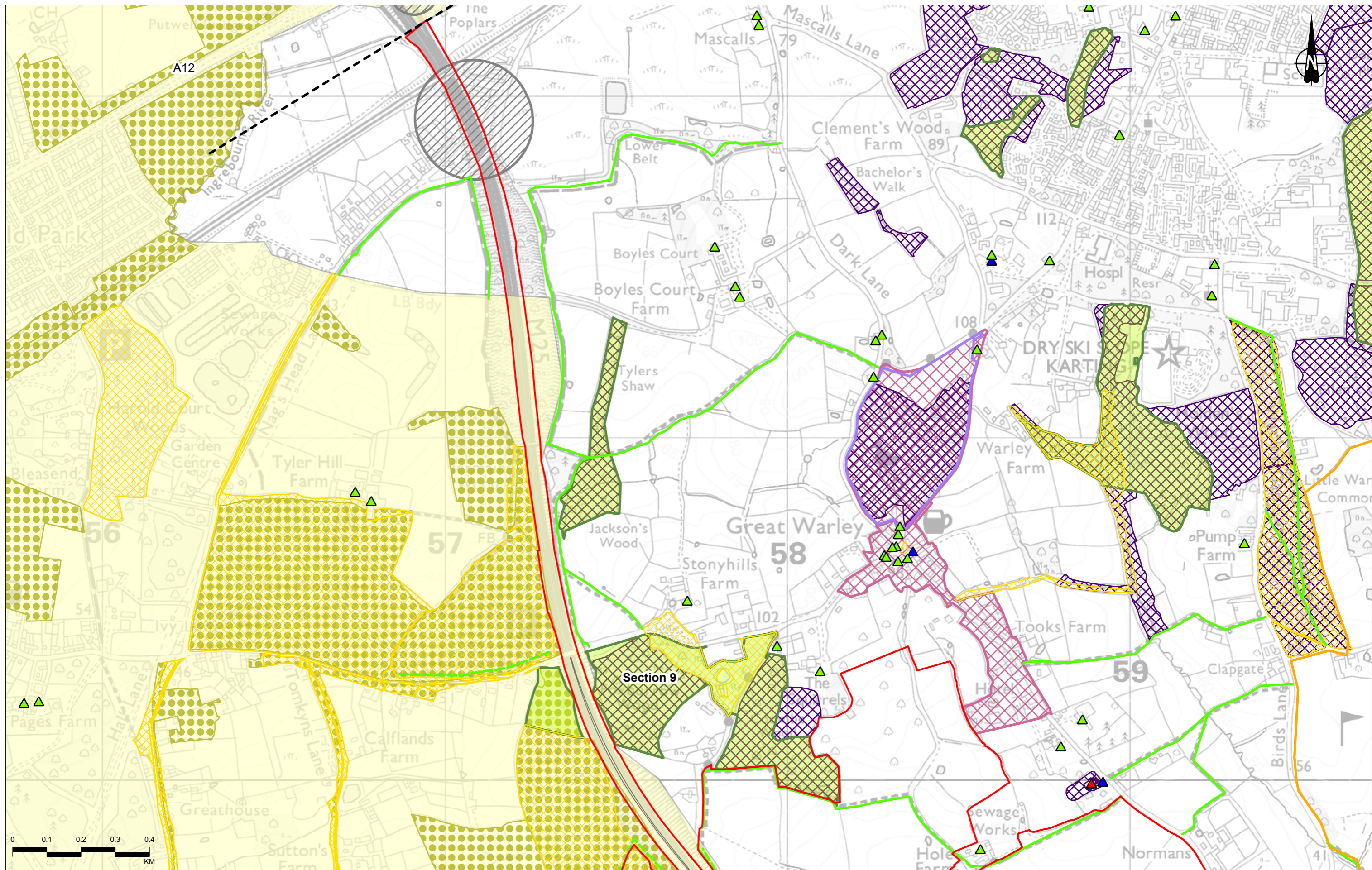
Route alignment	Cycle route	Grade II* listed building	Site of Importance for Nature Conservation	Noise Important Area
Order Limits	Main river	Grade II listed building	Local Nature Reserve	Air Quality Management Area
Footpath	Ordinary watercourse	Open access land	Ancient Woodland	Golf course
Bridleway	Grade I listed building	Local Wildlife Site	Nature Improvement Area	Scheduled Monument



Client: national highways

Project: LOWER THAMES CROSSING

Status	PINS SUBMISSION	Original Size	A3	Revision	P04
Application Document Number	TR010032/APP/6.2	Scale	1:10,000		
Drawing Title	Figure 2.3 - Environmental Constraints Plan				
Page 18 of 19					
Drawing Number	HE540039-CJV-EGN-SZP_EGNE0000000-DR-LE-50156				



Contains Ordnance Survey data. © Crown copyright and database rights 2022. Ordnance Survey 100030649.
Contains public sector information licensed under the Open Government Licence v3.0. © Crown copyright 2021. Data via uk-air-defra.gov.uk. Licensed under the Open Government Licence.

P02	S8	21/09/2022	DCO Application	SW	LN	BF
P03	S9	05/09/2023	Deadline 4	MW	LN	BF
P04	S9	04/12/2023	Deadline 9	MW	LN	BF
Rev	Status	Rev. Date	Purpose of revision	Drawn	Chkd	Apprv'd

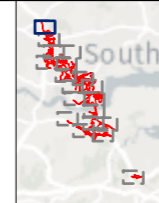
Legend

—	Route alignment
▭	Order Limits
- - -	Works section
—	Footpath
—	Bridleway

▲	Grade I listed building
▲	Grade II* listed building
▲	Grade II listed building
▭	Open access land
▭	Local Wildlife Site

▭	Site of Importance for Nature Conservation
▭	Ancient Woodland
▭	Nature Improvement Area
▭	Conservation area

▭	Noise Important Area
▭	Air Quality Management Area
▭	Golf course
▭	Registered Parks and Gardens



Client: national highways

Project: LOWER THAMES CROSSING

Status	PINS SUBMISSION	Original Size	A3	Revision	P04
Application Document Number	TR010032/APP/6.2	Scale	1:10,000		
Drawing Title	Figure 2.3 - Environmental Constraints Plan				
Page 19 of 19					
Drawing Number	HE540039-CJV-EGN-SZP_EGNE0000000-DR-LE-50156				

If you need help accessing this or any other National Highways information, please call **0300 123 5000** and we will help you.

© Crown copyright 2023.

You may re-use this information (not including logos) free of charge in any format or medium, under the terms of the Open Government Licence. To view this licence:

visit www.nationalarchives.gov.uk/doc/open-government-licence/

write to the **Information Policy Team, The National Archives, Kew, London TW9 4DU**, or email psi@nationalarchives.gsi.gov.uk.

Mapping (where present): © Crown copyright and database rights 2023 OS 100030649. You are permitted to use this data solely to enable you to respond to, or interact with, the organisation that provided you with the data. You are not permitted to copy, sub-license, distribute or sell any of this data to third parties in any form.

If you have any enquiries about this publication email info@nationalhighways.co.uk or call **0300 123 5000***.

*Calls to 03 numbers cost no more than a national rate call to an 01 or 02 number and must count towards any inclusive minutes in the same way as 01 and 02 calls. These rules apply to calls from any type of line including mobile, BT, other fixed line or payphone. Calls may be recorded or monitored.

Printed on paper from well-managed forests and other controlled sources when issued directly by National Highways.

Registered office Bridge House, 1 Walnut Tree Close, Guildford GU1 4LZ

National Highways Limited registered in England and Wales number 09346363